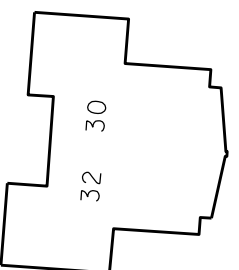
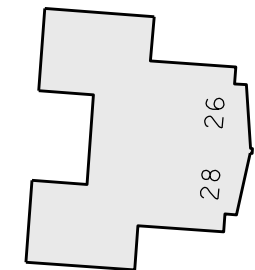
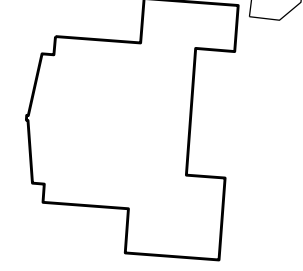
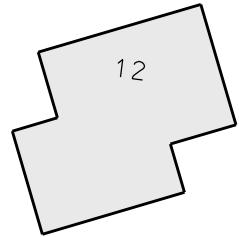
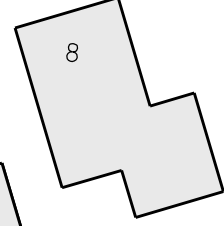
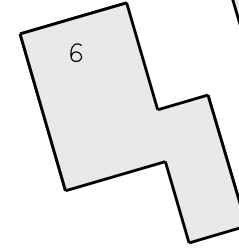
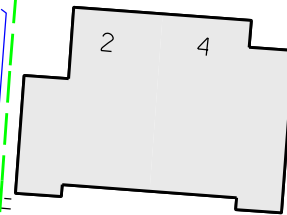
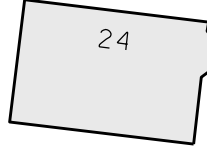
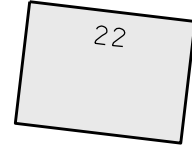
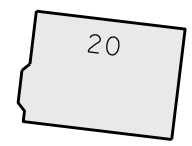
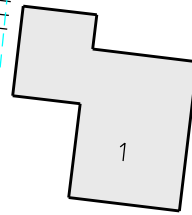
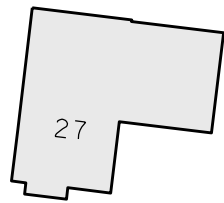
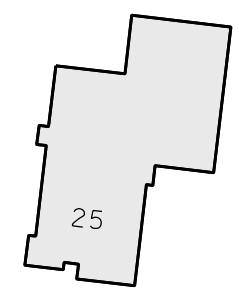
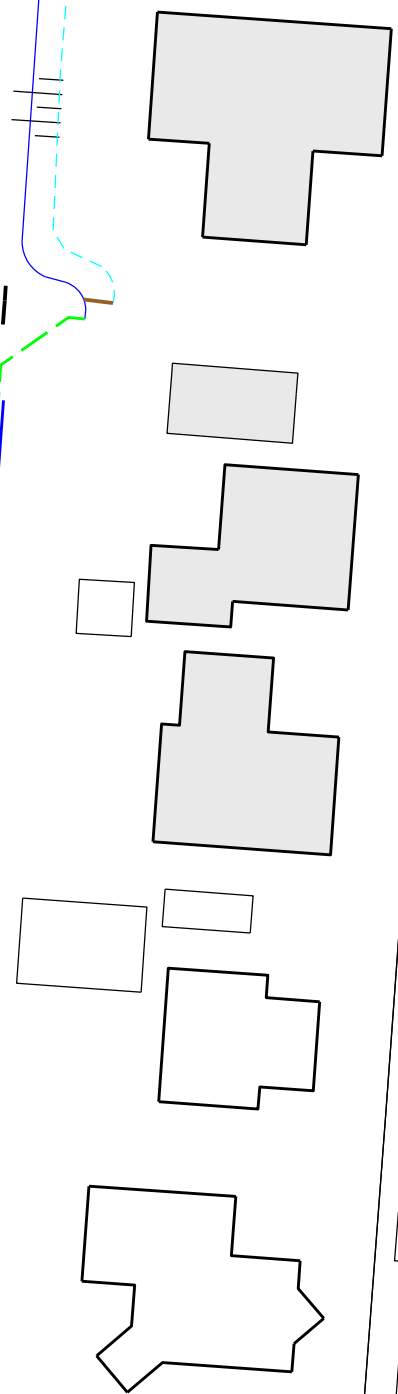
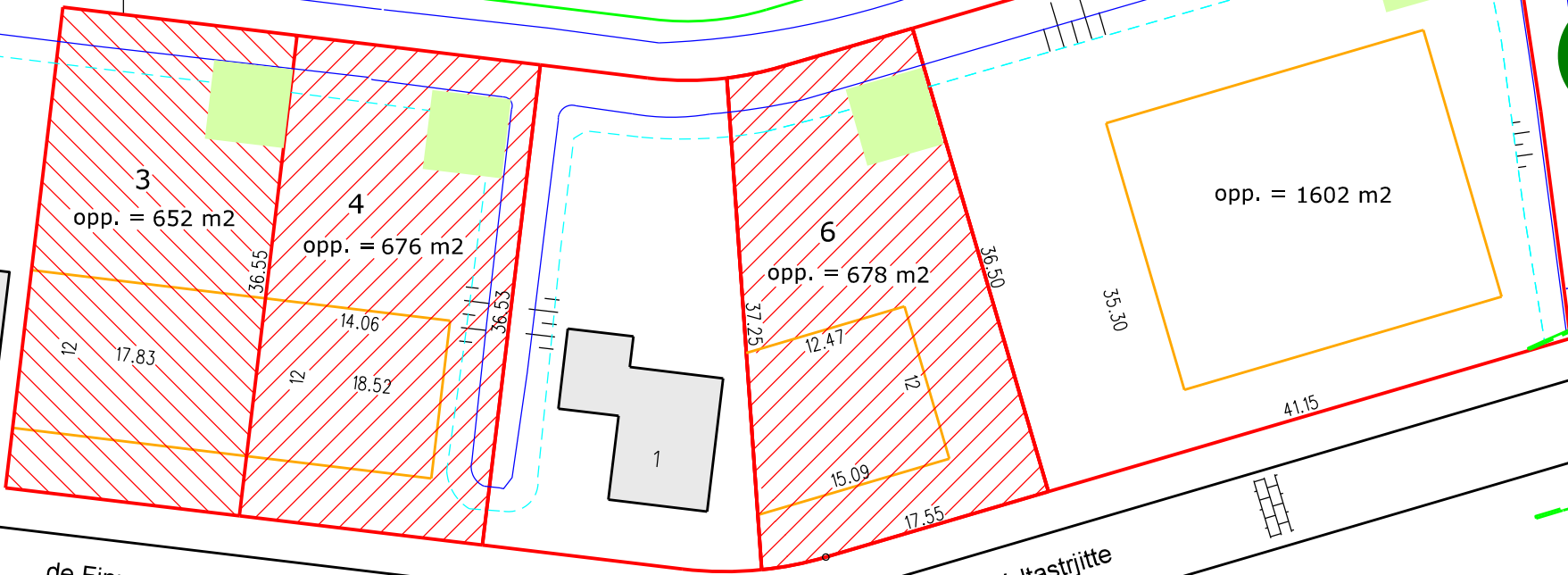


Wytgaard Nij Wingerd

Fase 1

midden sloot=grens



de Finne

de Finne

Jaring Waltastrjitte

de Finne

verklaring	
	plantvak bomen
	bouwvlak

		Gemeente Leeuwarden	
		Fysiek Domein	
		Sector Ruimtelijke Ontwikkeling en Inrichting	
		Team Geo-informatie	
PROJECT : Wytgaard Nij Wingerd			
ONDERDEEL : uit te geven kavels			
PAPERFORMAAT :	A3	SCHAAL :	500
DATUM :	jan 2020	GETEKEND :	J.H.

